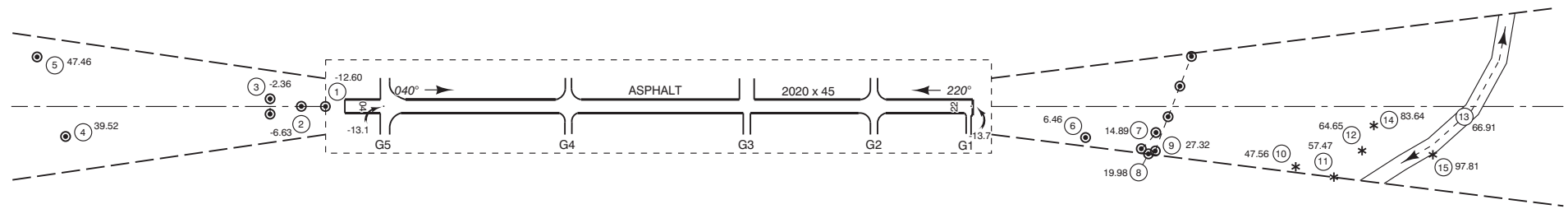

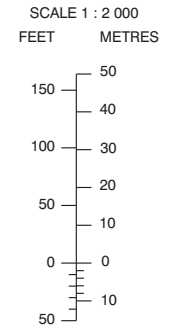
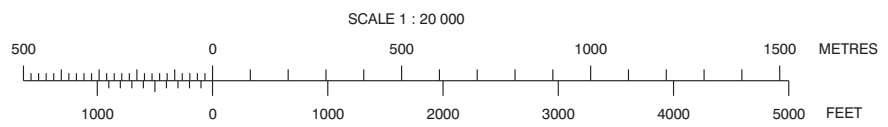


	RWY 04	RWY 22	
	G5	G1	G2
TORA	1909	2015	1714
TODA	1969	2075	1774
ASDA	1909	2015	1714
LDA	2020	2020	



MAGNETIC VARIATION : 2° E (2020)
 DIMENSIONS IN METRES
 ELEVATIONS IN FEET
 DIRECTIONS ARE MAGNETIC

- (15) IDENTIFICATION NUMBER
- * TREE
- ⊙ POLE, TOWER, SPIRE, ANTENNA, CHIMNEY
- BUILDING OR LARGE STRUCTURE
- ⊕ TRAFFIC (IN PLAN)
- ⋯ TRAFFIC (IN PROFILE)
- ⊗ WINDMILL



SURVEYING AGENCY : Rijkswaterstaat Centre for Data and ICT
 DATE OF SURVEY : JAN 2012