

**NOTES:**

- 1. Detailed information concerning ATS-ROUTES and WPTs see ENR 3, 4 and 6.
- 2. When TOLKO approach is used, expect DCT TOLKO.

**3. COMMUNICATION FAILURE:**

See EHGG AD 2.22 and the information given on the relevant instrument approach chart.

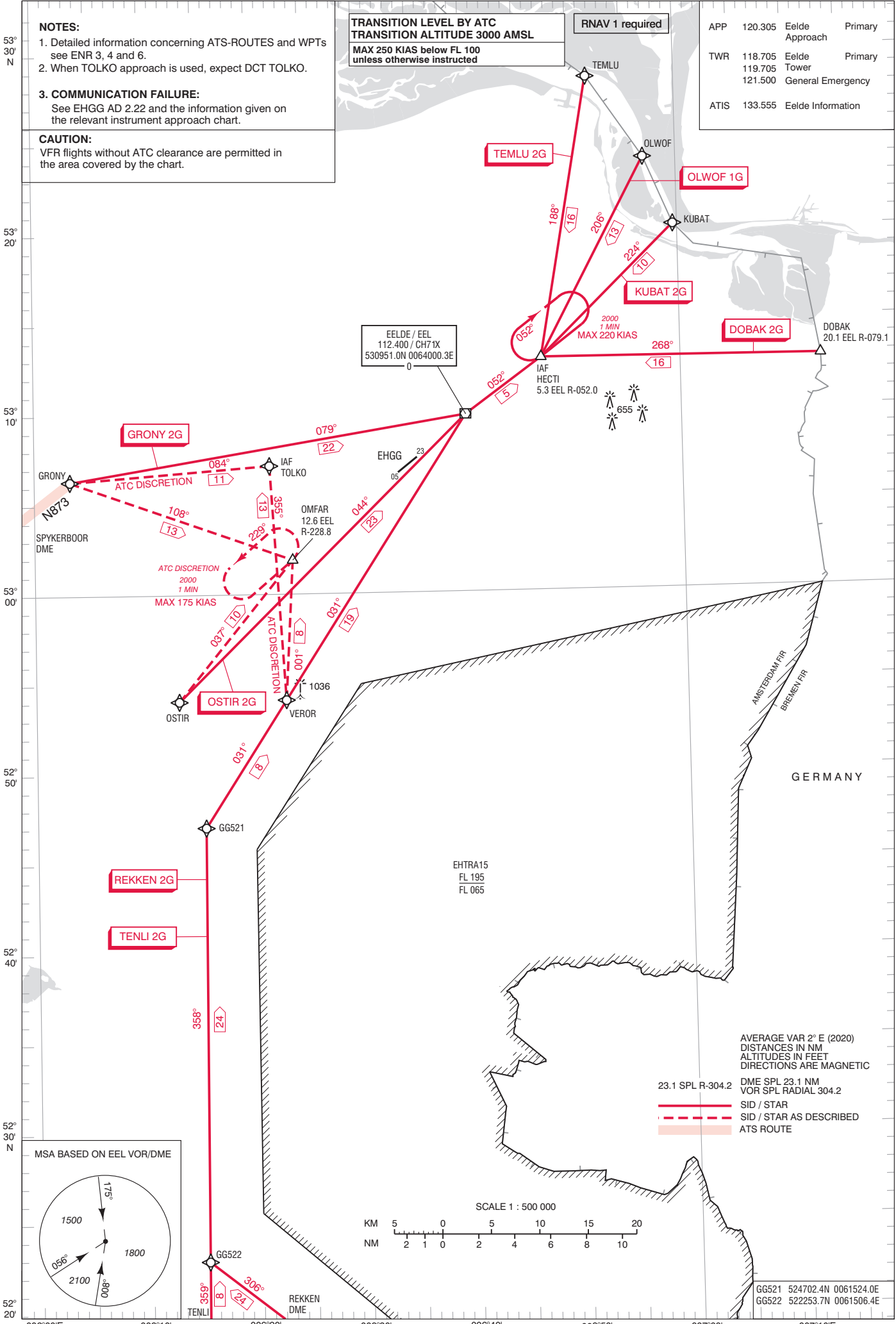
**CAUTION:**

VFR flights without ATC clearance are permitted in the area covered by the chart.

**TRANSITION LEVEL BY ATC  
TRANSITION ALTITUDE 3000 AMSL  
MAX 250 KIAS below FL 100  
unless otherwise instructed**

**RNAV 1 required**

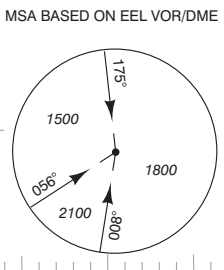
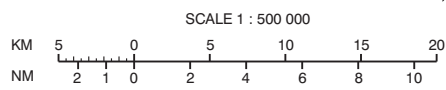
APP	120.305	Eelde	Primary
		Approach	
TWR	118.705	Eelde	Primary
		Tower	
	121.500		General Emergency
ATIS	133.555	Eelde	Information



AVERAGE VAR 2° E (2020)  
 DISTANCES IN NM  
 ALTITUDES IN FEET  
 DIRECTIONS ARE MAGNETIC

23.1 SPL R-304.2  
 DME SPL 23.1 NM  
 VOR SPL RADIAL 304.2

— SID / STAR  
 - - - SID / STAR AS DESCRIBED  
 ATS ROUTE



GG521 524702.4N 0061524.0E  
 GG522 522253.7N 0061506.4E

CHANGE: Designator; WPT SOMPO renamed OLWOF; editorial.